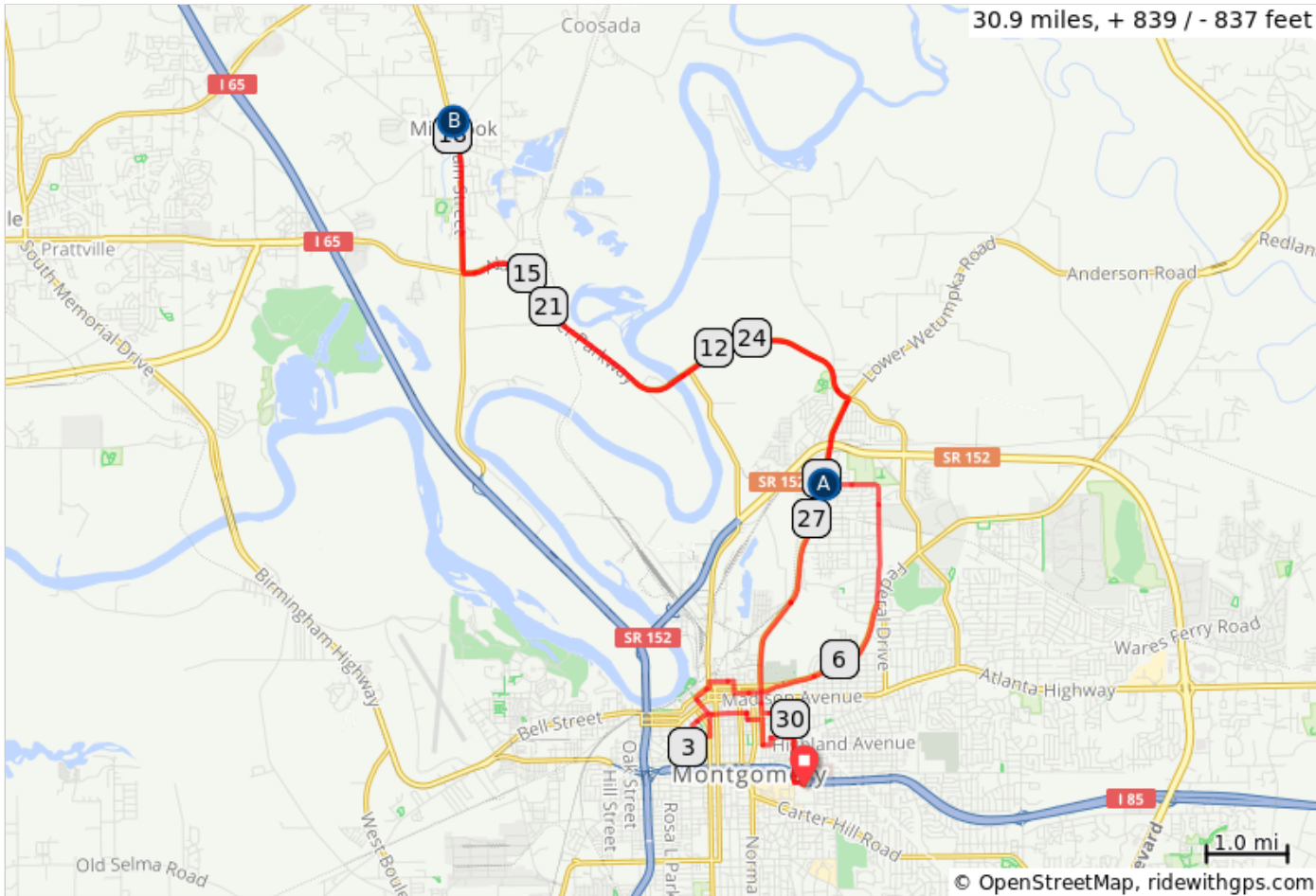


2018 Glassner Smell the Roses (30.9)



30.9 miles, + 839 / - 837 feet

30.9 miles, 840 feet of climbing

** Follow YELLOW and PINK road markings **

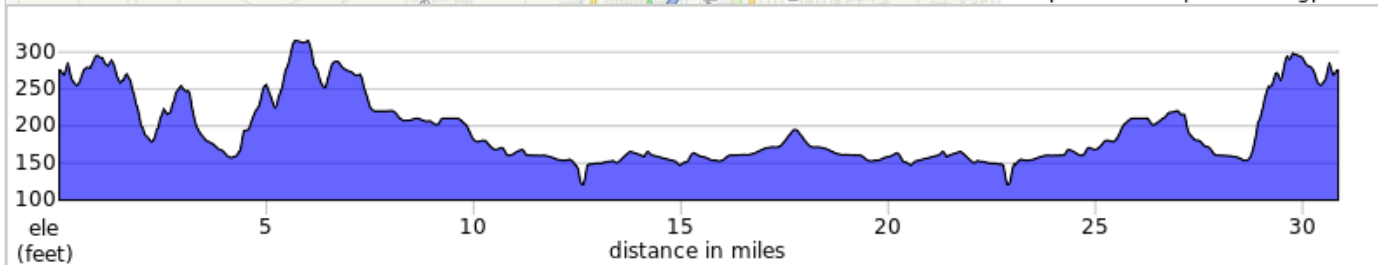
3 REST STOPS

- RS1 @ 8.9 mi - Bethel Full Gospel Pathway Church
- RS2 @ 17.7 mi - Millbrook Presbyterian Church (8.8 from RS1)
- RS3 @ 26.5 mi - Bethel Full Gospel Pathway Church (8.8 from RS2)
- FINISH @ 30.9 (4.4 from RS3)

1 Store Stop @ 17.4

A. Rest Stop 1 & 3

B. Rest Stop 2



2018 Glassner Smell the Roses (30.9)

Num	Dist	Type	Note	Next
1.	0.0		Start of route	0.1
2.	0.1		R onto Harris Way	0.1
3.	0.3		Continue onto Hall St	0.4
4.	0.7		L onto Centennial Way	0.3
5.	1.0		L onto S Jackson St	0.1
6.	1.1		R onto High St	0.1
7.	1.1		R onto S Ripley St	0.3

1.1 miles. +53/-40 feet

Num	Dist	Type	Note	Next
8.	1.5		At the traffic circle, 3rd exit onto Washington Ave	0.2
9.	1.7		At the traffic circle, 1st exit onto S Bainbridge St	0.1
10.	1.8		L onto Dexter Ave	0.5

0.6 miles. +11/-14 feet

Num	Dist	Type	Note	Next
11.	2.2		At the traffic circle, 2nd exit onto S Court St	0.3
12.	2.5		R onto Clayton St	0.3
13.	2.8		L onto Caroline St	0.2
14.	3.0		L onto Mildred St	0.1
15.	3.0		L onto Holcomb St	0.2

1.3 miles. +78/-10 feet

Num	Dist	Type	Note	Next
16.	3.2		R onto Church St	0.0
17.	3.3		L onto Catoma St	0.1
18.	3.4		R onto Montgomery St	0.2
19.	3.6		L onto Commerce St	0.2
20.	3.9		R onto Tallapoosa St	0.2
21.	4.1		L onto N Court St	0.1

1.0 miles. +0/-50 feet

Num	Dist	Type	Note	Next
22.	4.2	➔	R onto Randolph St	0.3
23.	4.5	➔	R onto N Hull St	0.2
24.	4.6	➡	L onto E Jefferson St	0.4
25.	5.0	➡	Slight L onto Upper Wetumpka Rd	1.8
26.	6.8	⬆	Continue onto Fairground Rd	1.5

2.8 miles. +218/-95 feet

Num	Dist	Type	Note	Next
27.	8.3	⬆	Continue onto E Vandiver Blvd	0.6





1.5 miles. +0/-0 feet

Num	Dist	Type	Note	Next
28.	8.9	🍴🍷	Rest Stop 1 Corner Rest Stop 1 - Corner of E Vandiver Blvd and Lower Wetumpka Road - Across from Bethel Church on right corner GOING OUT	0.0




0.6 miles. +0/-0 feet

Num	Dist	Type	Note	Next
29.	9.0	➔	R onto Lower Wetumpka Rd	1.1
30.	10.1	➡	L onto Alabama River Pkwy	5.8
31.	15.9	➔	R onto AL-143 N/Main St	1.6
32.	17.4	🚰	Store Stop 1 Chevron	0.3





8.5 miles. +105/-137 feet

Num	Dist	Type	Note	Next
33.	17.7		Rest Stop 2 Church Millbrook Presbyterian Church	0.1
34.	17.8		Make U-Turn at Rest Stop 2	1.9
35.	19.6		L onto Alabama River Pkwy	5.8
36.	25.4		R onto Lower Wetumpka Rd	1.1

8.0 miles. +103/-119 feet

Num	Dist	Type	Note	Next
37.	26.5		Rest Stop 3 Church Bethel Full Gospel Pathway Church - Turn right on W Vandiver Blvd COMING BACK for Rest Stop 3	3.0
38.	29.5		L onto Pelham St	0.2
39.	29.7		R onto Hilliard St	0.1

4.2 miles. +156/-73 feet

Num	Dist	Type	Note	Next
40.	29.8		L onto Washington Ave	0.2
41.	30.0		R onto Hall St	0.8
42.	30.7		L onto Pineleaf St	0.1
43.	30.9		End of route	0.0

1.2 miles. +30/-55 feet