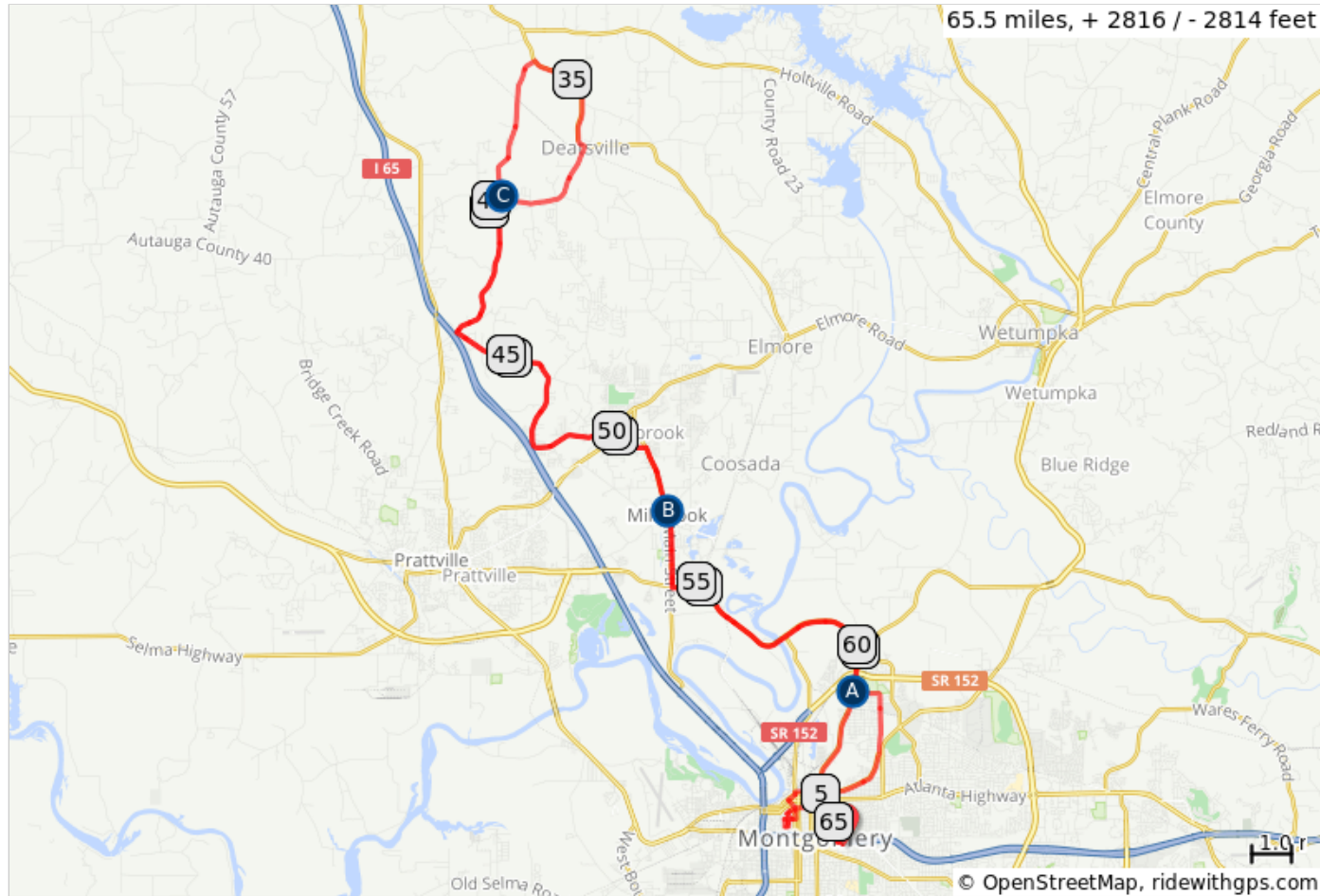


2018 Glassner Mad Metric (65.5)



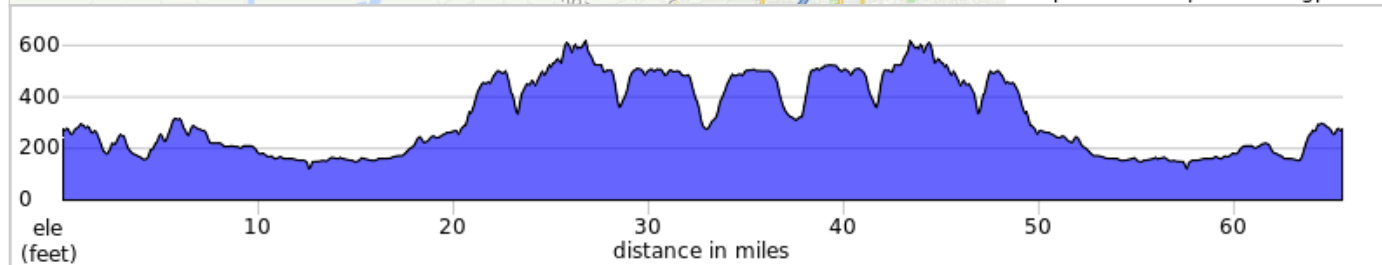
65.5 miles, + 2816 / - 2814 feet

65.5 miles, 2,816 feet of climbing
** Follow GREEN and PINK road markings **

5 REST STOPS








- RS1 @ 8.9 mi - Bethel Full Gospel Pathway Church
- RS2 @ 17.7 mi - Millbrook Presbyterian Church (8.8 from RS1)
- RS3 @ 30.5 mi - Stony Point Church of Christ (12.8 from RS2)
- RS4 @ 39.7 mi - Stony Point Church of Christ (9.2 from RS3)
- RS5 @ 52.5 mi - Millbrook Presbyterian Church (12.8 from RS4)
- FINISH @ 65.5 (13.0 from RS5)

3 Stores @ 17.4, 31.8, 52.6






- A. Rest Stop 1 Corner
- B. Rest Stop 2 and 5
- C. Rest Stop 3 and 4






2018 Glassner Mad Metric (65.5)

Num	Dist	Type	Note	Next
1.	0.0		Start of route	0.1
2.	0.1		R onto Harris Way	0.1
3.	0.3		Continue onto Hall St	0.4
4.	0.7		L onto Centennial Way	0.3
5.	1.0		L onto S Jackson St	0.1
6.	1.1		R onto High St	0.1
7.	1.2		L onto S Ripley St	0.3







1.2 miles. +54/-48 feet

Num	Dist	Type	Note	Next
8.	1.5		At the traffic circle, 3rd exit onto Washington Ave	0.2
9.	1.7		At the traffic circle, 1st exit onto S Bainbridge St	0.1
10.	1.8		L onto Dexter Ave	0.5

0.6 miles. +11/-14 feet

Num	Dist	Type	Note	Next
11.	2.2		At the traffic circle, 2nd exit onto S Court St	0.3
12.	2.5		R onto Clayton St	0.3
13.	2.8		L onto Caroline St	0.2
14.	3.0		L onto Mildred St	0.1
15.	3.1		L onto Holcomb St	0.2

1.3 miles. +78/-10 feet

Num	Dist	Type	Note	Next
16.	3.3		R onto Church St	0.0
17.	3.3		L onto Catoma St	0.1
18.	3.4		R onto Montgomery St	0.2
19.	3.7		L onto Commerce St	0.2
20.	3.9		R onto Tallapoosa St	0.2
21.	4.1		L onto N Court St	0.1

1.0 miles. +0/-47 feet

Num	Dist	Type	Note	Next
22.	4.2	→	R onto Randolph St	0.3
23.	4.5	→	R onto N Hull St	0.2
24.	4.6	←	L onto E Jefferson St	0.4
25.	5.0	←	Slight L onto Upper Wetumpka Rd	1.8
26.	6.8	↑	Continue onto Fairground Rd	1.5

2.8 miles. +218/-95 feet

Num	Dist	Type	Note	Next
27.	8.3	↑	Continue onto E Vandiver Blvd	0.6
28.	8.9	ψ↑	Rest Stop 1 Corner Rest Stop 1 - Corner of E Vandiver Blvd and Lower Wetumpka Road - Across from Bethel Church on right corner	0.0

2.1 miles. +3/-3 feet

Num	Dist	Type	Note	Next
29.	9.0	→	R onto Lower Wetumpka Rd	1.1
30.	10.1	←	L onto Alabama River Pkwy	5.8
31.	15.9	→	R onto AL-143 N	1.6
32.	17.4	💧	Store Stop 1 Chevron, 3250 Main St Millbrook, AL 36054	0.3

8.5 miles. +103/-135 feet

Num	Dist	Type	Note	Next
33.	17.7	ψ↑	Rest Stop 2 Church Millbrook Presbyterian Church - Going OUT	1.7
34.	19.4	←	L onto Browns Rd	0.8
35.	20.1	↑	Continue onto Old Prattville Rd	6.5
36.	26.6	→	R onto Alpha Springs Rd	3.8

9.2 miles. +673/-272 feet

Num	Dist	Type	Note	Next
37.	30.4	→	R onto Autauga County 40/Count y Rd 40 E	0.1
38.	30.5	ψ↑	Rest Stop 3 Church Stoney Point Church of Christ - Going OUT	1.3
39.	31.8	💧	Store Stop 2 Citgo on LEFT	0.1

5.2 miles. +23/-48 feet

Num	Dist	Type	Note	Next
40.	31.9	↑	Continue onto Co Rd 7/Deatsvi lle Hwy/Fox wood Rd	1.5
41.	33.4	←	L onto AL-143 N	2.8
42.	36.1	←	L onto Autauga County 85	3.6

4.3 miles. +241/-222 feet

Num	Dist	Type	Note	Next
43.	39.7	ψ↑	Rest Stop 4 Church Stoney Point Church of Christ - Coming BACK 250 feet to LEFT of turn on RIGHT	0.0
44.	39.7	→	R onto Autauga County 40/Count y Rd 40 E	0.1

3.6 miles. +0/-1 feet

Num	Dist	Type	Note	Next
45.	39.8	←	L onto Alpha Springs Rd	3.8
46.	43.6	←	L onto Autauga County 39	2.5
47.	46.1	↑	Continue onto Old Prattville Rd	0.3
48.	46.4	↑	Continue onto Autauga County 39	1.8

6.7 miles. +379/-432 feet

Num	Dist	Type	Note	Next
49.	48.2	↑	Continue onto Old Prattville Rd	1.8
50.	50.1	↑	Continue onto Browns Rd	0.8
51.	50.8	→	R onto Main St	1.6
52.	52.5	⚓	Rest Stop 5 Church Millbrook Presbyterian Church - Coming BACK	0.1

6.0 miles. +41/-302 feet

Num	Dist	Type	Note	Next
53.	52.6	💧	Store Stop 3 Kwik Shop	1.7
54.	54.3	←	L onto Alabama River Pkwy	5.8
55.	60.1	→	R onto Lower Wetumpka Rd	2.6
56.	62.7	↑	Continue onto N Ripley St	1.5
57.	64.2	←	L onto Pelham St	0.2

11.7 miles. +269/-190 feet

Num	Dist	Type	Note	Next
58.	64.3	→	R onto Hilliard St	0.1
59.	64.4	←	L onto Washington Ave	0.2
60.	64.6	→	R onto Hall St	0.6
61.	65.3	↑	Continue onto Harris Way	0.1
62.	65.4	←	L onto Pineleaf St	0.1
63.	65.5	📍	End of route	0.0

1.4 miles. +38/-53 feet