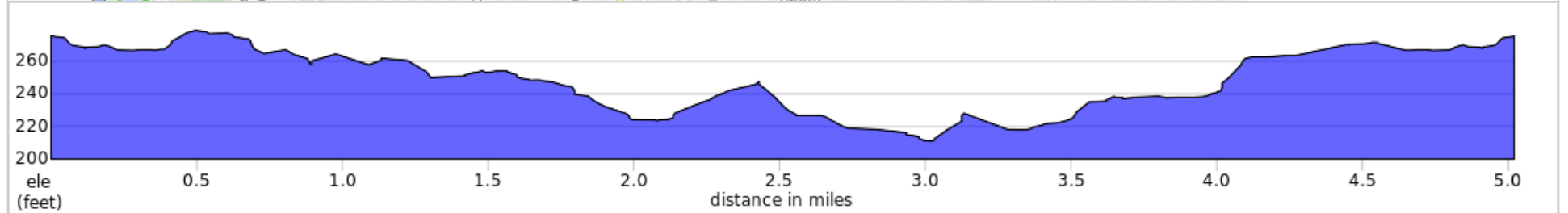
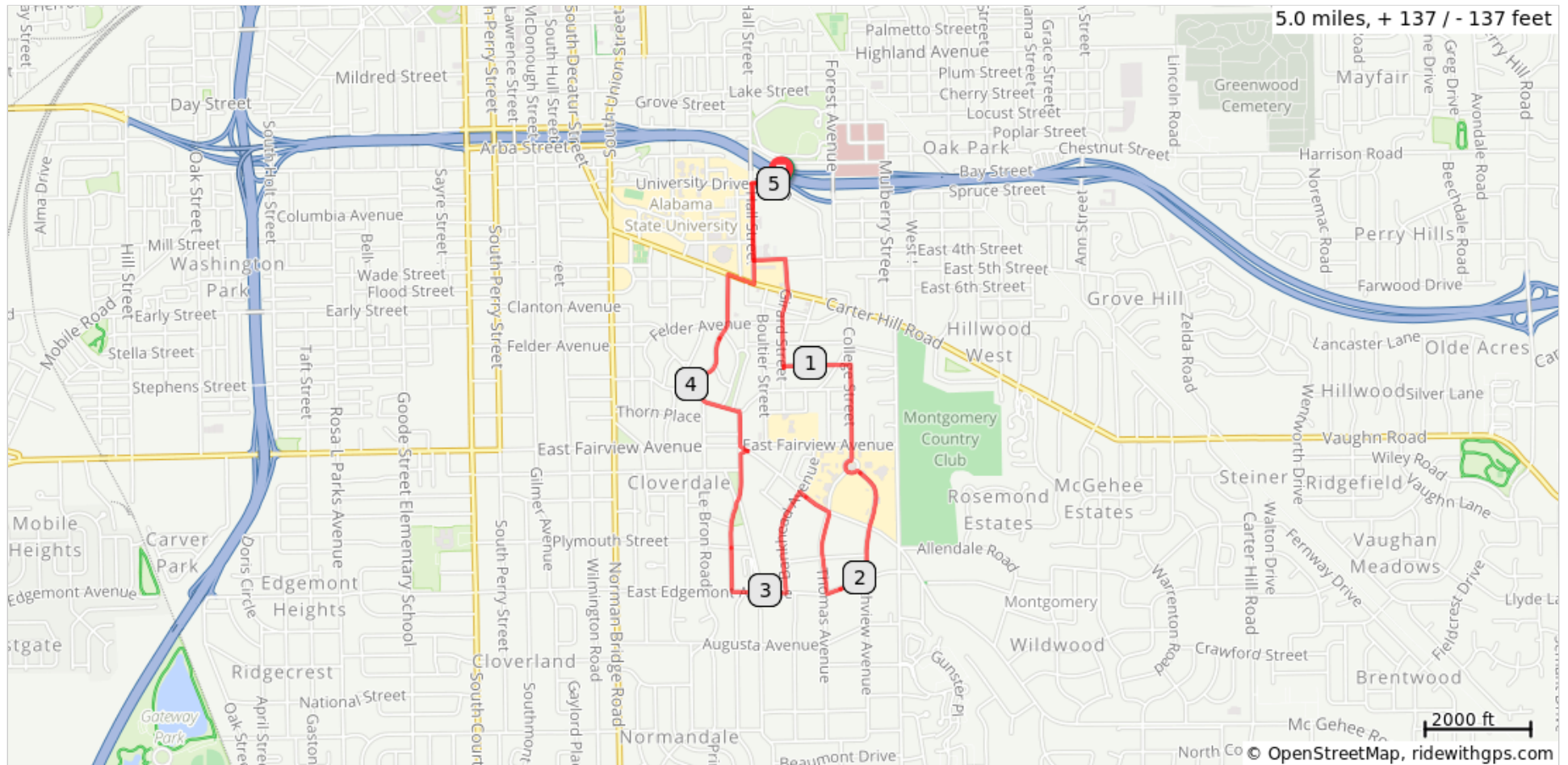


# 2019 Glassner Historic Neighborhood Ramble







SAG (334) 399-9115 or 271-5465 — MEDICAL EMERGENCY 911 or (334) 832-1328






## 2019 Glassner Historic Neighborhood Ramble

Num	Dist	Type	Note	Next
1.	0.0		Start of route	0.1
2.	0.1		L onto Harris Way	0.4
3.	0.5		R onto Girard St	0.4
4.	0.9		R onto Westmorland Ave	0.2
5.	1.1		R onto College St	0.3






1.1 miles. +18/-33 feet

Num	Dist	Type	Note	Next
6.	1.4		Continue onto Huntingd on College Dr	0.1
7.	1.5		R toward Jim Wilson Loop	0.0
8.	1.5		L onto Jim Wilson Loop	0.0
9.	1.6		R onto Jim Wilson Loop E	0.2

0.4 miles. +2/-0 feet

Num	Dist	Type	Note	Next
10.	1.8		Continue onto Southvie w Ave	0.2
11.	2.0		R onto Glen Grattan Dr	0.2
12.	2.1		R onto Thomas Ave	0.3
13.	2.4		L onto Woodley Rd	0.1
14.	2.6		L onto Bankhead Ave	0.4

1.0 miles. +21/-33 feet

Num	Dist	Type	Note	Next
15.	2.9		R onto Glen Grattan Dr	0.1
16.	3.0		Continue onto E Edgemont Ave	0.1
17.	3.1		R onto Cloverdale Rd	0.5
18.	3.6		R onto Woodley Rd	0.1
19.	3.7		R onto Cloverdale Rd	0.1

1.1 miles. +33/-7 feet

Num	Dist	Type	Note	Next
20.	3.8	←	L to stay on Cloverdale Rd	0.2
21.	4.0	→	R onto Park Ave	0.3
22.	4.3	↑	Continue onto Dunbar St	0.2
23.	4.5	→	R onto Carter Hill Rd	0.1
24.	4.6	←	L onto Harris Way	0.4
25.	4.9	→	R onto Pineleaf St	0.1

1.2 miles. +36/-5 feet

Num	Dist	Type	Note	Next
26.	5.0	📍	End of route	0.0

0.1 miles. +0/-0 feet