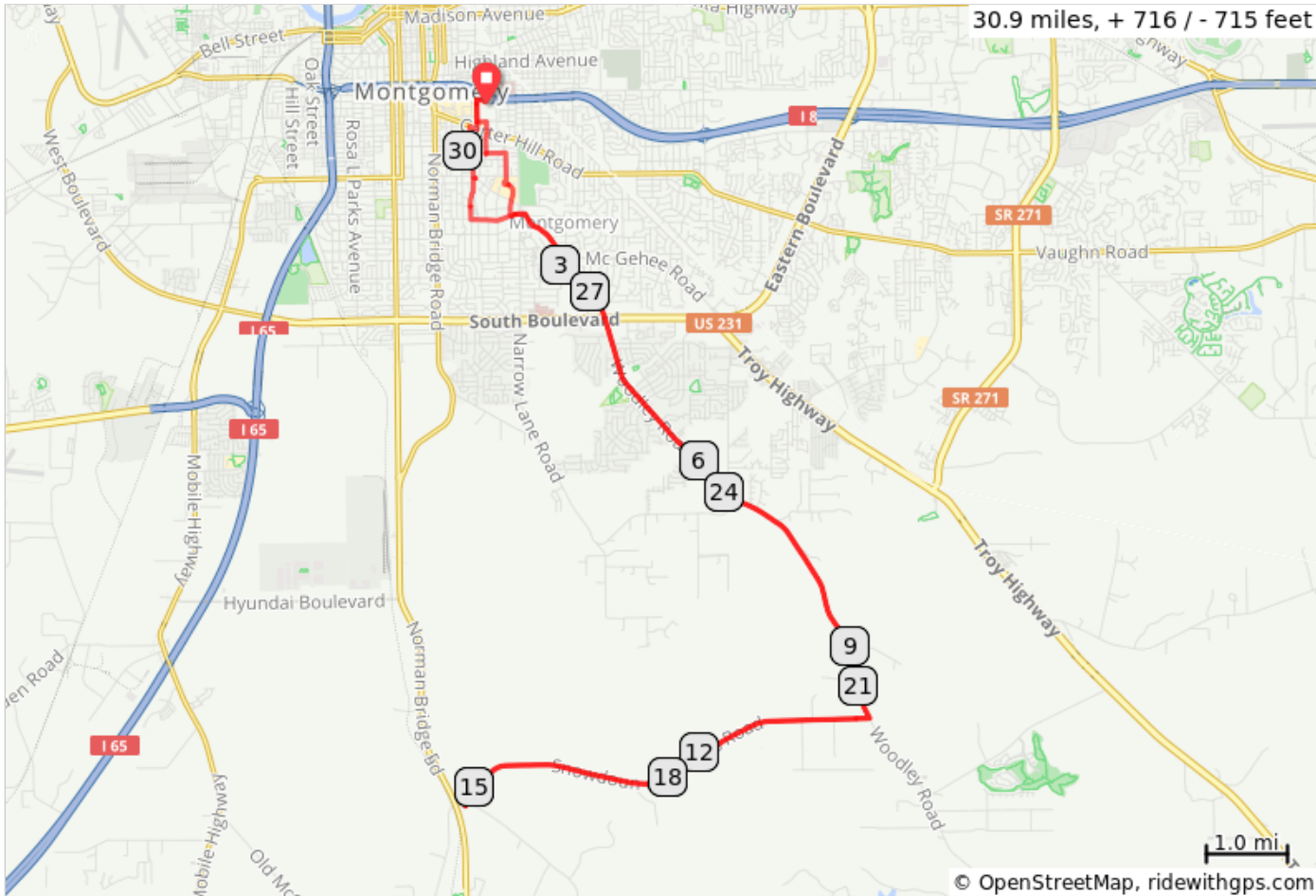
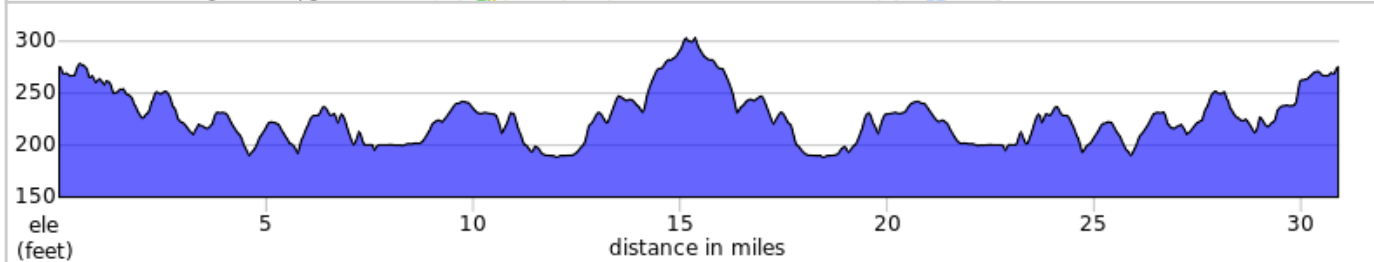


2019 Glassner Smell the Roses



Start at the new ASU football stadium and go South to Pintlala

RS1 @ 15.1 (Snowdoun UMC)







SAG (334) 399-9115 or 271-5465 — MEDICAL EMERGENCY 911 or (334) 832-1328





2019 Glassner Smell the Roses

Num	Dist	Type	Note	Next
1.	0.0		Start of route	0.1
2.	0.1		L onto Harris Way	0.4
3.	0.5		R onto Girard St	0.4
4.	0.9		R onto Westmoreland Ave	0.2
5.	1.1		R onto College St	0.3





1.1 miles. +18/-33 feet

Num	Dist	Type	Note	Next
6.	1.4		Continue onto Huntingdon College Dr	0.1
7.	1.5		R toward Jim Wilson Loop	0.0
8.	1.5		L onto Jim Wilson Loop	0.0
9.	1.6		R onto Jim Wilson Loop E	0.2

0.4 miles. +2/-0 feet

Num	Dist	Type	Note	Next
10.	1.8		Continue onto Southview Ave	0.2
11.	2.0		L onto Glen Grattan Dr	0.2
12.	2.2		R onto Woodley Rd	0.7
13.	2.8		Slight R to stay on Woodley Rd	7.0

1.3 miles. +26/-34 feet

Num	Dist	Type	Note	Next
14.	9.9		R onto Snowdon Chambers Rd	10.8
15.	20.6		L onto Woodley Rd	7.0
16.	27.6		L to stay on Woodley Rd	0.7
17.	28.3		L onto Glen Grattan Dr	0.6

25.5 miles. +410/-417 feet

Num	Dist	Type	Note	Next
18.	28.9	↑	Continue onto E Edgemont Ave	0.1
19.	29.0	→	R onto Cloverdale Rd	0.5
20.	29.5	→	R onto Woodley Rd	0.1
21.	29.6	→	R onto Cloverdale Rd	0.1
22.	29.7	←	L to stay on Cloverdale Rd	0.2
23.	29.9	→	R onto Park Ave	0.3

1.6 miles. +37/-7 feet

Num	Dist	Type	Note	Next
24.	30.2	↑	Continue onto Dunbar St	0.2
25.	30.3	→	R onto Carter Hill Rd	0.1
26.	30.4	←	L onto Harris Way	0.4
27.	30.8	→	R onto Pineleaf St	0.1
28.	30.9	📍	End of route	0.0

1.0 miles. +14/-5 feet