

2019 Glassner Fabulous Fifties



Start at the new ASU football stadium and go South to Pintlala

RS1 @ 15.1 (Snowdoun UMC)







SAG (334) 399-9115 or 271-5465 — MEDICAL EMERGENCY 911 or (334) 832-1328





2019 Glassner Fabulous Fifties

Num	Dist	Type	Note	Next
1.	0.0		Start of route	0.1
2.	0.1		L onto Harris Way	0.4
3.	0.5		R onto Girard St	0.4
4.	0.9		R onto Westmoreland Ave	0.2
5.	1.1		R onto College St	0.3






1.1 miles. +18/-33 feet

Num	Dist	Type	Note	Next
6.	1.4		Continue onto Huntingdon College Dr	0.1
7.	1.5		R toward Jim Wilson Loop	0.0
8.	1.5		L onto Jim Wilson Loop	0.0
9.	1.6		R onto Jim Wilson Loop E	0.2

0.4 miles. +2/-0 feet

Num	Dist	Type	Note	Next
10.	1.8		Continue onto Southview Ave	0.2
11.	2.0		L onto Glen Grattan Dr	0.2
12.	2.2		R onto Woodley Rd	0.7
13.	2.8		Slight R to stay on Woodley Rd	7.0

1.3 miles. +26/-34 feet

Num	Dist	Type	Note	Next
14.	9.9		R onto Snowdon Chambers Rd	5.4
15.	15.3		L onto Hobbie Rd	7.9
16.	23.2		R onto E Old Hayneville Rd	3.0
17.	26.2		Make a U-turn at Oak Hill Farm Rd	1.8
18.	28.0		R onto Butler Mill Rd	1.0

25.2 miles. +485/-423 feet

Num	Dist	Type	Note	Next
19.	29.0	←	L onto W Old Hayneville Rd	3.4
20.	32.4	↑	Continue onto Federal Rd	3.5
21.	35.9	←	L onto Butler Mill Rd	4.8
22.	40.7	↑	Continue onto Hobbie Rd	0.1

12.7 miles. +319/-325 feet

Num	Dist	Type	Note	Next
23.	40.8	←	L onto Snowdon Chambers Rd	5.4
24.	46.2	←	L onto Woodley Rd	7.0
25.	53.2	←	L to stay on Woodley Rd	0.7
26.	53.9	←	L onto Glen Grattan Dr	0.6

13.2 miles. +259/-326 feet

Num	Dist	Type	Note	Next
27.	54.5	↑	Continue onto E Edgemont Ave	0.1
28.	54.6	→	R onto Cloverdale Rd	0.5
29.	55.1	→	R onto Woodley Rd	0.1
30.	55.1	→	R onto Cloverdale Rd	0.1
31.	55.2	←	L to stay on Cloverdale Rd	0.2
32.	55.5	→	R onto Park Ave	0.3

1.6 miles. +32/-7 feet

Num	Dist	Type	Note	Next
33.	55.7	↑	Continue onto Dunbar St	0.2
34.	55.9	→	R onto Carter Hill Rd	0.1
35.	56.0	←	L onto Harris Way	0.4
36.	56.3	→	R onto Pineleaf St	0.1
37.	56.5	📍	End of route	0.0

1.0 miles. +9/-5 feet