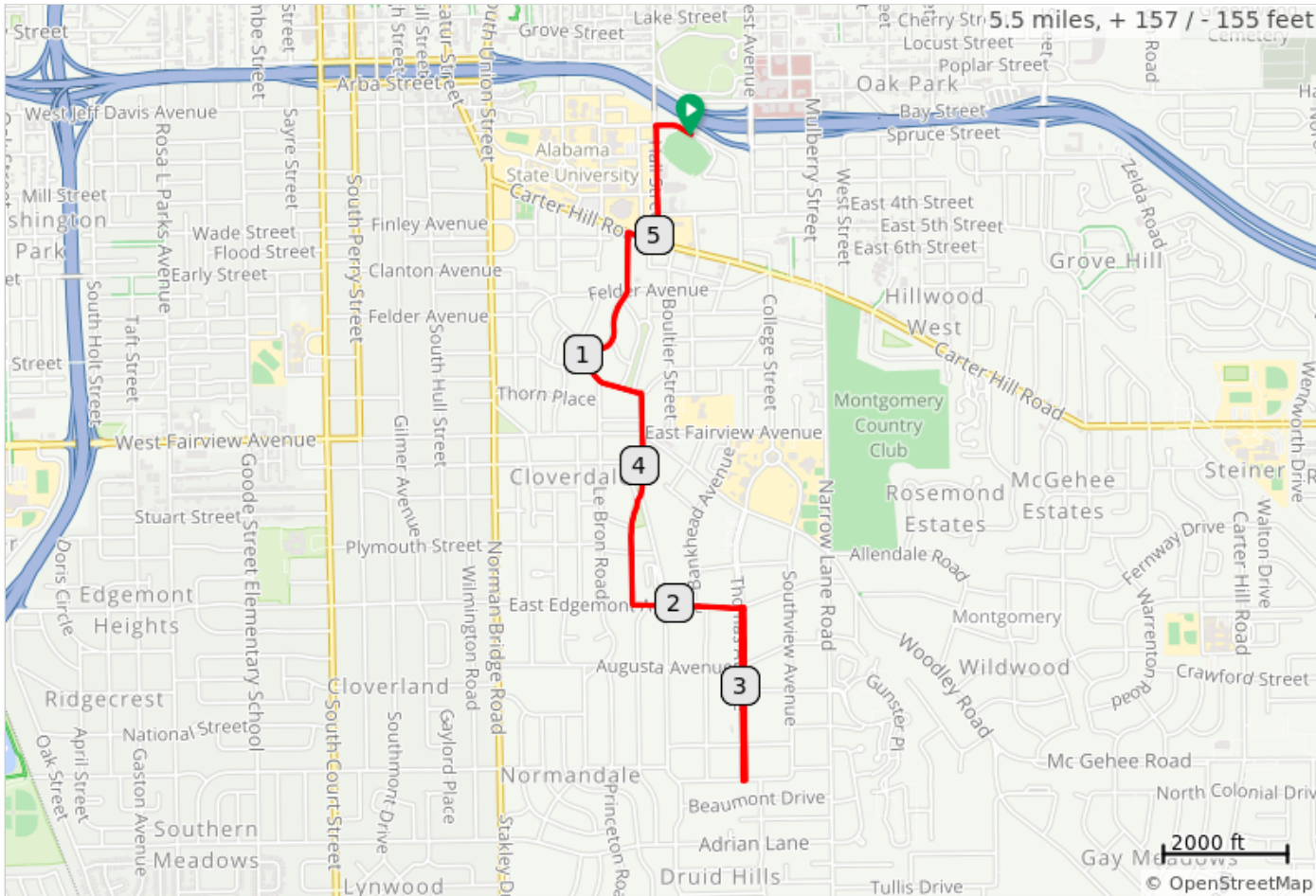
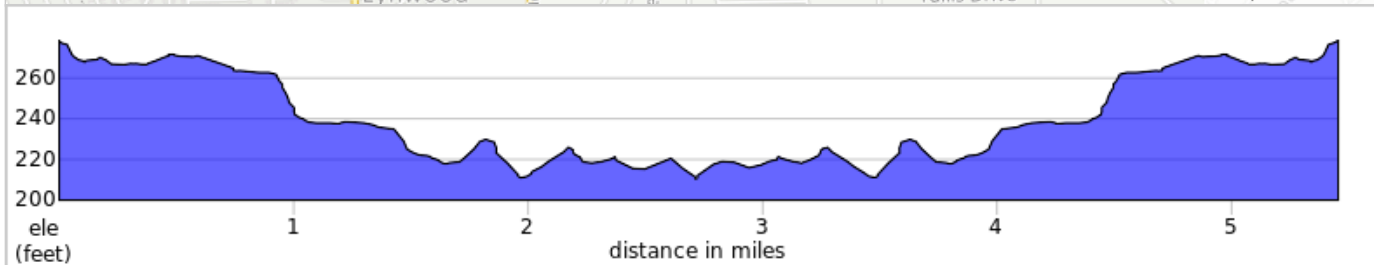


# 2021 Glassner Historic Neighborhood Ramble














5.5 miles, 157 feet of climbing  
\*\* Follow BLUE & PINK road markings \*\*












Start at the new ASU football stadium and go South to Old Cloverdale



2021 Glassner Historic Neighborhood Ramble

Num	Prev	Type	Note	Dist
1.	0.0		Start of route	0.0
2.	0.1		L onto Harris Way	0.1
3.	0.4		R onto Carter Hill Rd	0.5
4.	0.1		L onto Dunbar St	0.6
5.	0.2		Continue onto Park Ave	0.7
6.	0.3		L onto Cloverdale Rd	1.0
7.	0.2		R to stay on Cloverdale Rd	1.2
8.	0.6		L onto E Edgemont Ave	1.9
9.	0.1		Continue onto Glen Grattan Dr	2.0
10.	0.2		R onto Thomas Ave	2.2
11.	0.5		Make a U-turn at Wedgewood Dr	2.7

2.7 miles. +35/-101 feet

Num	Prev	Type	Note	Dist
12.	0.0		L onto Thomas Ave	2.7
13.	0.5		L onto Glen Grattan Dr	3.2
14.	0.2		Continue onto E Edgemont Ave	3.5
15.	0.1		R onto Cloverdale Rd	3.6
16.	0.6		L to stay on Cloverdale Rd	4.2
17.	0.2		R onto Park Ave	4.4
18.	0.3		Continue onto Dunbar St	4.7
19.	0.2		R onto Carter Hill Rd	4.9
20.	0.1		L onto Harris Way	5.0
21.	0.4		R onto Pineleaf St	5.3
22.	0.1		End of route	5.5

2.7 miles. +94/-34 feet