



















FV21 Sat Short

Dist	Type	Note	Next
0.0		Start of route	0.0
0.0		L onto E Washington St	0.1
0.1		Continue onto N Memorial Ave	0.1
0.2		L onto Hampton St	0.9
1.1		R onto Robertson Blvd	1.4
2.5		L onto SC-303 S	7.1
9.6		R onto Ritter Rd/ State Rd S-15-41	2.2
11.8		RS 1 St James the Greater Mission	0.0
11.8		U-Turn at Rest Stop	2.2
14.0		L onto SC-303 N	0.0
14.0		R onto Ritter Rd/ State Rd S-15-41	4.0
18.0		L onto State Rd S-15- 371/St Peter's Rd Other routes continue straight here	2.5
20.5		Slight L onto State Rd S-15-371/St Peters Rd	1.6
22.1		R onto SC-64 W	3.0
25.1		Continue onto Hampton St	0.6
25.7		R onto N Miller St	0.1
25.8		L onto Neyle St	0.1
25.9		End of route	0.0

25.9 miles. +287/-284 feet

Follow yellow markers. For help, use the FestiVelo app (recommended) or call 843-303-3334.