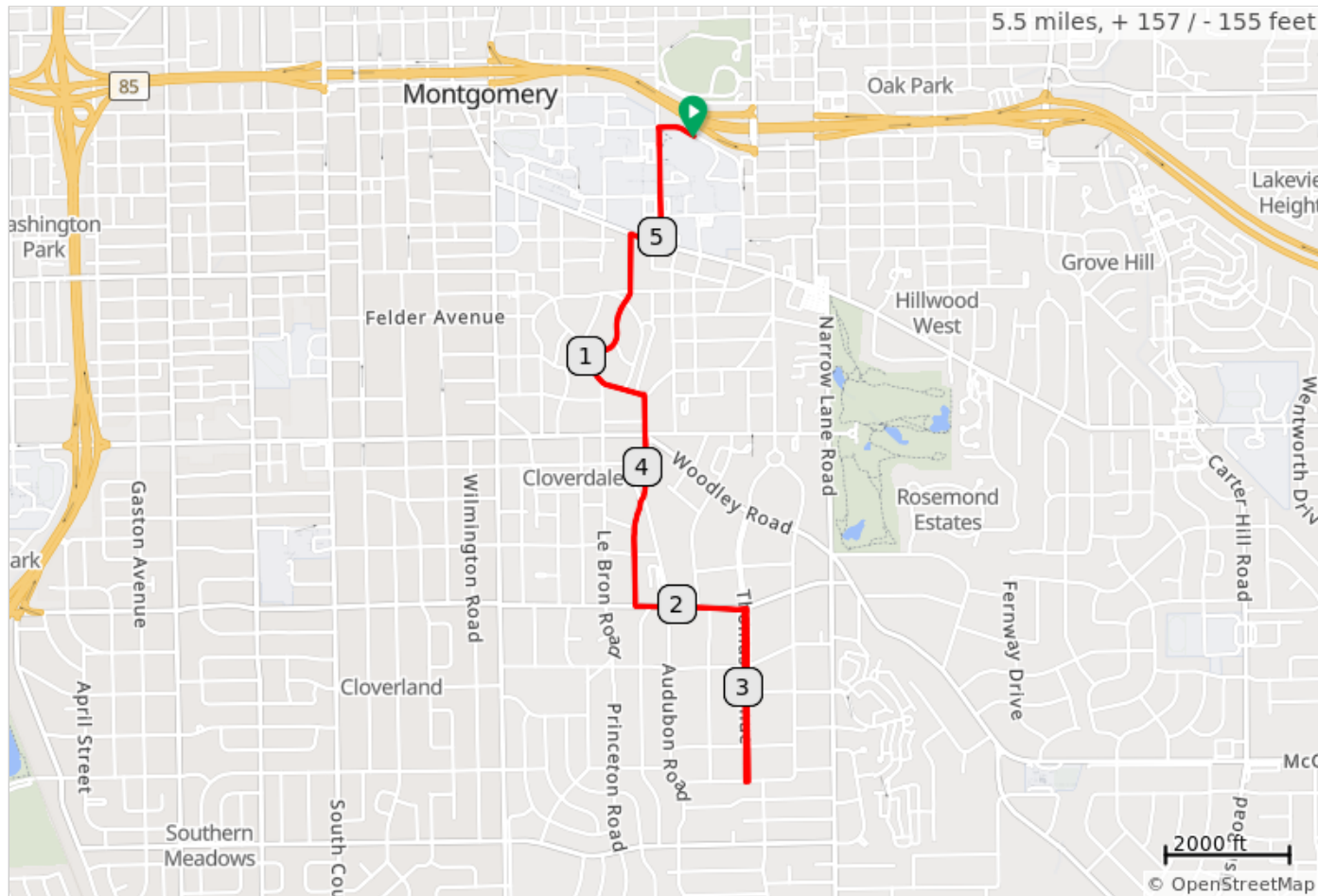
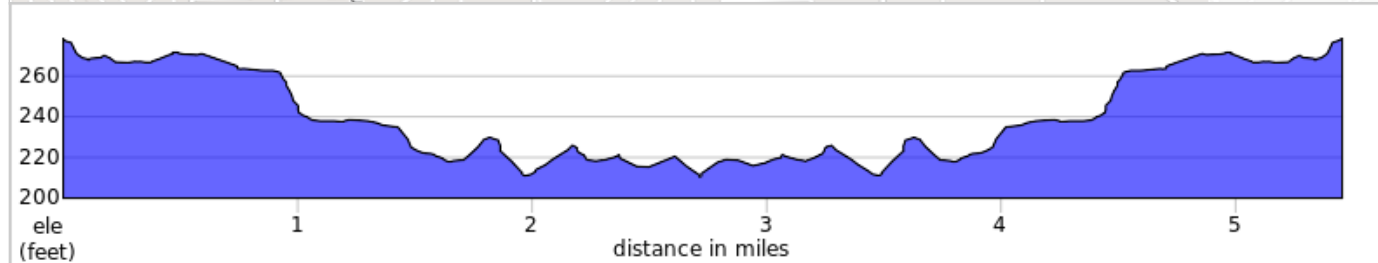


2023 Glassner Historic Neighborhood Ramble - 5.5




5.5 miles, 157 feet of climbing
** Follow BLUE & PINK road markings **

Start at the new ASU football stadium and go South to Old Cloverdale



2023 Glassner Historic Neighborhood Ramble - 5.5

Num	Dist	Type	Note	Next
1.	0.0		Start of route	0.1
2.	0.1	←	L onto Harris Way	0.4
3.	0.5	→	R onto Carter Hill Rd	0.1
4.	0.6	←	L onto Dunbar St	0.2
5.	0.7	↑	Continue onto Park Ave	0.3
6.	1.0	←	L onto Cloverdale Rd	0.2


1.0 miles. +6/-38 feet

Num	Dist	Type	Note	Next
7.	1.2	→	R to stay on Cloverdale Rd	0.6
8.	1.9	←	L onto E Edgemont Ave	0.1
9.	2.0	↑	Continue onto Glen Grattan Dr	0.2
10.	2.2	→	R onto Thomas Ave	0.5
11.	2.7	↑	Make a U-turn at Wedgewood Dr	0.0

1.7 miles. +29/-56 feet

Num	Dist	Type	Note	Next
12.	2.7	←	L onto Thomas Ave	0.5
13.	3.2	←	L onto Glen Grattan Dr	0.2
14.	3.5	↑	Continue onto E Edgemont Ave	0.1
15.	3.6	→	R onto Cloverdale Rd	0.6
16.	4.2	←	L to stay on Cloverdale Rd	0.2

1.5 miles. +48/-28 feet

Num	Dist	Type	Note	Next
17.	4.4	→	R onto Park Ave	0.3
18.	4.7	↑	Continue onto Dunbar St	0.2
19.	4.9	→	R onto Carter Hill Rd	0.1
20.	5.0	←	L onto Harris Way	0.4
21.	5.3	→	R onto Pineleaf St	0.1
22.	5.5		End of route	0.0

1.2 miles. +32/-6 feet