





























Dist	Type	Note	Next
0.0		Start of route	0.0
0.0		R Ace Basin Pkwy / US 17	0.6
0.6		R Bennetts Point Rd / S-15-26	0.0
0.7		RR Tracks	15.1
15.7		RS 3 Bennetts Point Chapel, 15088 Bennetts Point Road Green Pond, SC 29446. 0930- 1200	0.1
15.8		R Bennetts Point Rd / S-15-26	0.7
16.5		U-turn at Bennetts Point	15.8
32.4		RR Tracks	0.0
32.4		L Ace Basin Pkwy / US 17. Use cones	0.6
33.0		RS 2 Wood Bros Store, 8446 Ace Basin Pkwy, Green Pond, SC 29446. 0830-1600. Lunch 1130-1330	0.1
33.1		L Ace Basin Pkwy / US 17. Use cones	0.1
33.2		R Wood Rd / S-15-14	1.6
34.8		L Jacqui Rabbit Dr	0.1
34.9		L Green Pond Hwy / SC 303	0.7
35.6		R Spring Hill Rd	3.6
39.2		R White Hall Rd / S-15-119	1.7
40.8		R Abberly Drive / S-15-563	2.1
43.0		L White Hall Road / S-15-119	0.3
43.3		R Combahee Rd / S-15-66	9.2
52.4		RS 4 Roadside Grocery, 11540 Hendersonville Hwy, Yemassee, SC 29945. 1200- 1600	0.0
52.4		L Hendersonville Hwy	2.7
55.2		R Ritter Rd / S-15-41	3.2
58.3		R Clover Hill Rd / S-15-436	3.9
62.3		R Magwood Bryant Rd / S-15- 627	0.7
63.0		L Bowers Rd / S-15-627	1.2
64.2		L Woods Rd / S-15-14	0.2
64.4		L Ace Basin Pkwy / US 17	0.1
64.5		End of route	0.0

64.5 miles. +772/-770 feet

Use the Help functions of the FestiVelo App to request assistance or call 703-505-1657