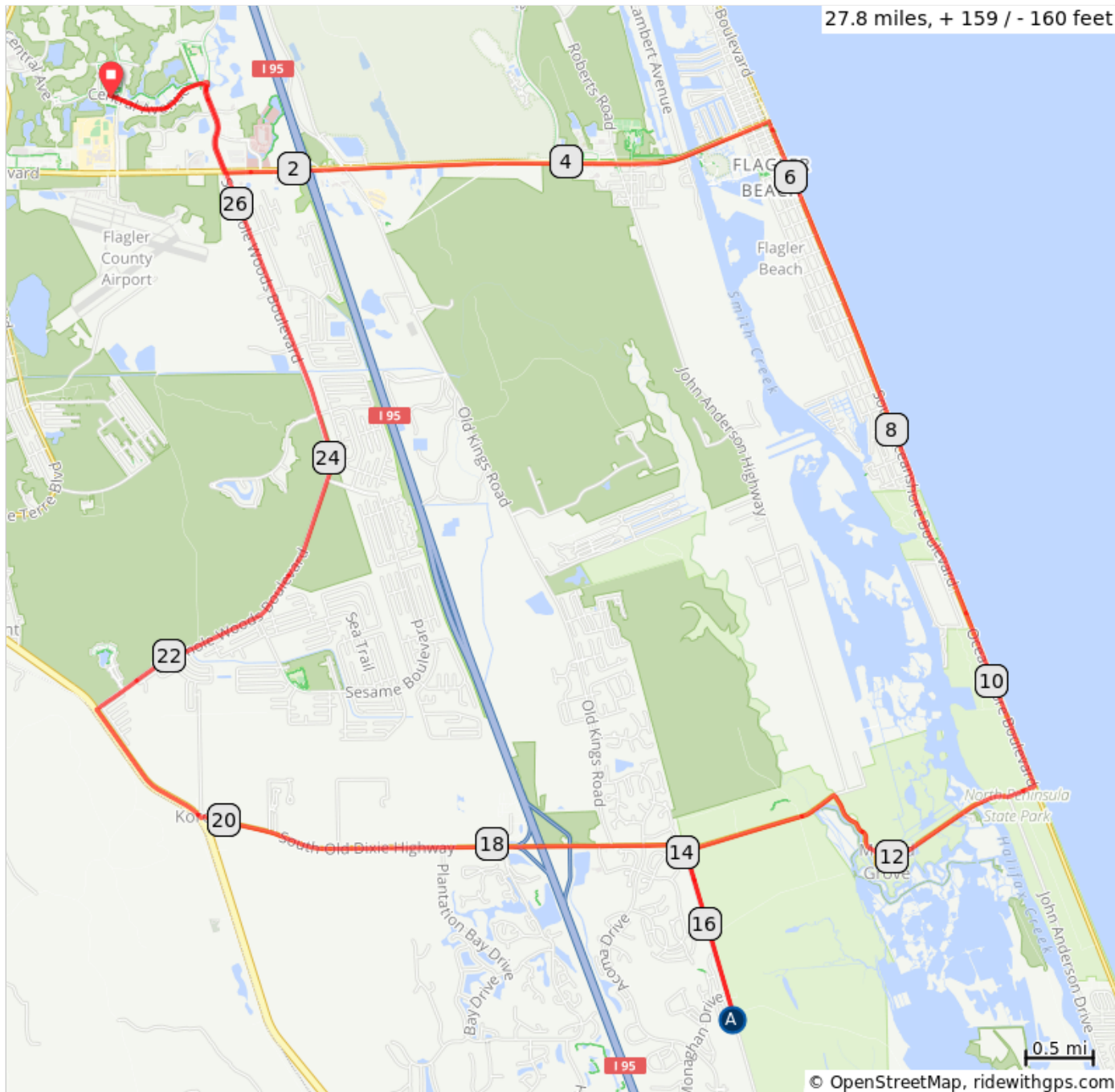

















FF Sun 28 miles - Quarter Century 2018



Pink Arrows

- A. Mile 15 - Rest Stop - James Ormond Tomb Park

FF Sun 28 miles - Quarter Century 2018

Num	Dist	Type	Note	Next
1.	0.0		Start of route	0.8
2.	0.8		At the traffic circle, 1st exit onto Town Center Blvd	0.7
3.	1.5		L onto E Moody Blvd	4.1
4.	5.5		R onto A1A Scenic and Historic Coastal Byway/S Ocean Shore Blvd	5.3
5.	10.8		R onto High Bridge Rd	2.0
6.	12.8		L onto Walter Boardman Ln	1.2
7.	14.0		L onto Old Dixie Hwy	1.3
8.	15.2		Rest Stop - James Ormond Tomb Park	0.0
9.	15.3		Around at Rest Stop	4.9
10.	20.2		R onto US-1 N	1.1
11.	21.3		R onto Seminole Woods Blvd	4.9
12.	26.3		Continue straight onto Town Center Blvd	0.7
13.	26.9		At the traffic circle, 2nd exit	0.1
14.	27.0		Continue onto Central Ave	0.8
15.	27.8		End of route	0.0

27.8 miles. +159/-160 feet