NEWUNI Unionville Brunch Tourist 074 km

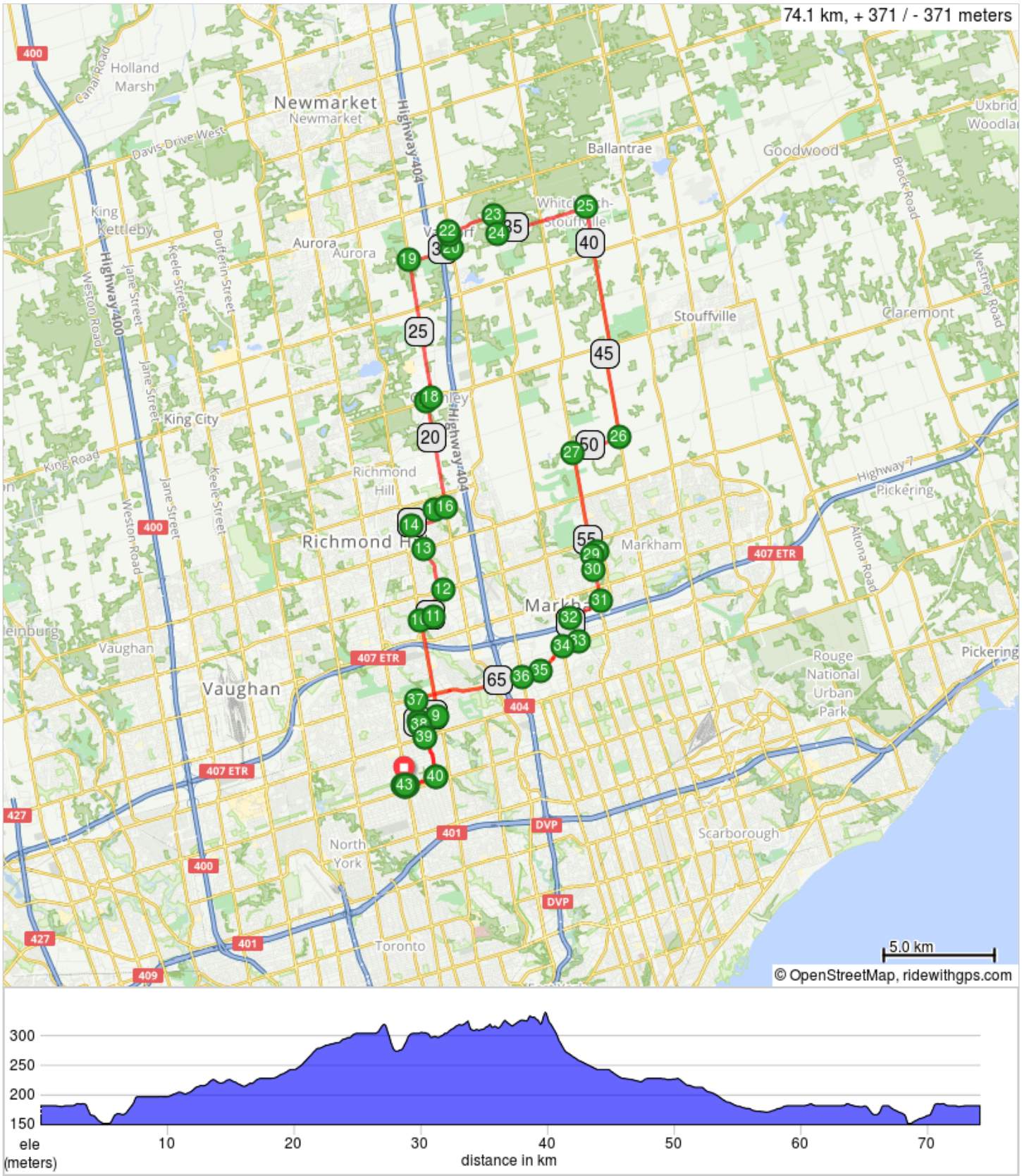

NEWUNI Unionville Brunch Tourist 074 km

Num	Dist	Type	Note	Next
1.	0.0	▶	Start of route	0.1
2.	0.1	➡	R to exit parking lot	0.0
3.	0.1	⬅	L onto Hendon Ave.	0.1
4.	0.3	⬆	Continue onto Bishop Ave	1.3
5.	1.6	⬅	L onto Maxome Ave	1.9
6.	3.5	⬆	Continue onto Henderson Ave	0.6
7.	4.1	➡	R to stay on Henderson Ave	0.1
8.	4.2	➡	R onto Proctor Ave	0.9
9.	5.1	⬅	L onto Bayview Ave/Regional Rd 34	4.4
10.	9.5	➡	R onto Briggs Ave	0.6
11.	10.1	⬅	L onto Valleymede Dr	1.5
12.	11.6	⬆	Continue onto Spadina Rd	2.1

11.6 kilometers. +61/-40 meters

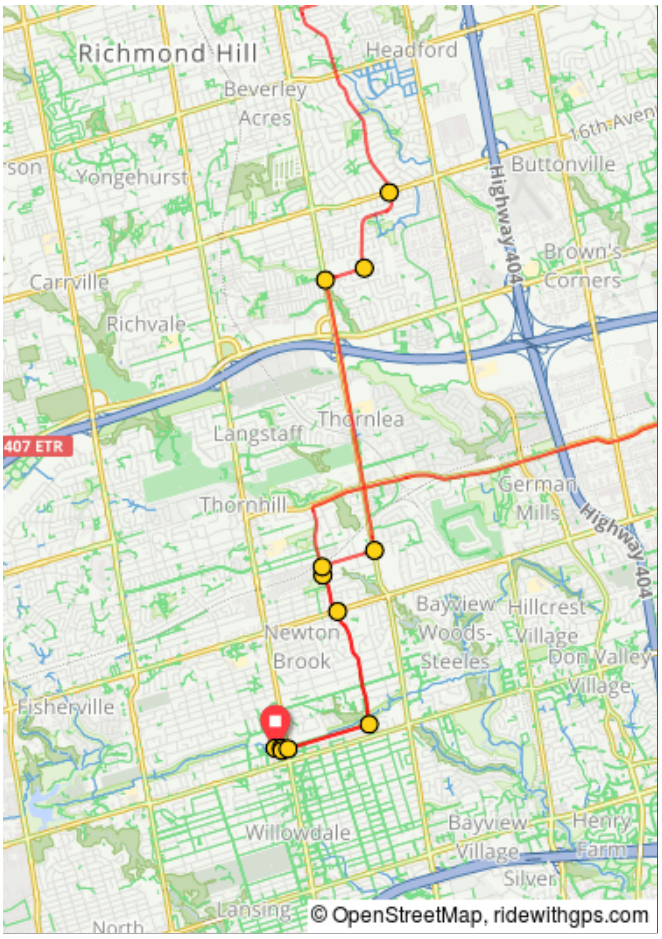

Num	Dist	Type	Note	Next
13.	13.7	⬆	Continue onto Frank Endean Rd	1.2
14.	14.9	➡	R onto Redstone Rd	1.5
15.	16.5	➡	R onto Toporowski Ave	0.5
16.	16.9	⬅	L onto Leslie St	4.8
17.	21.8	➡	R onto Stouffville Rd/Regional Rd 14	0.3
18.	22.0	⬅	L onto Leslie St	6.3

10.4 kilometers. +68/-14 meters

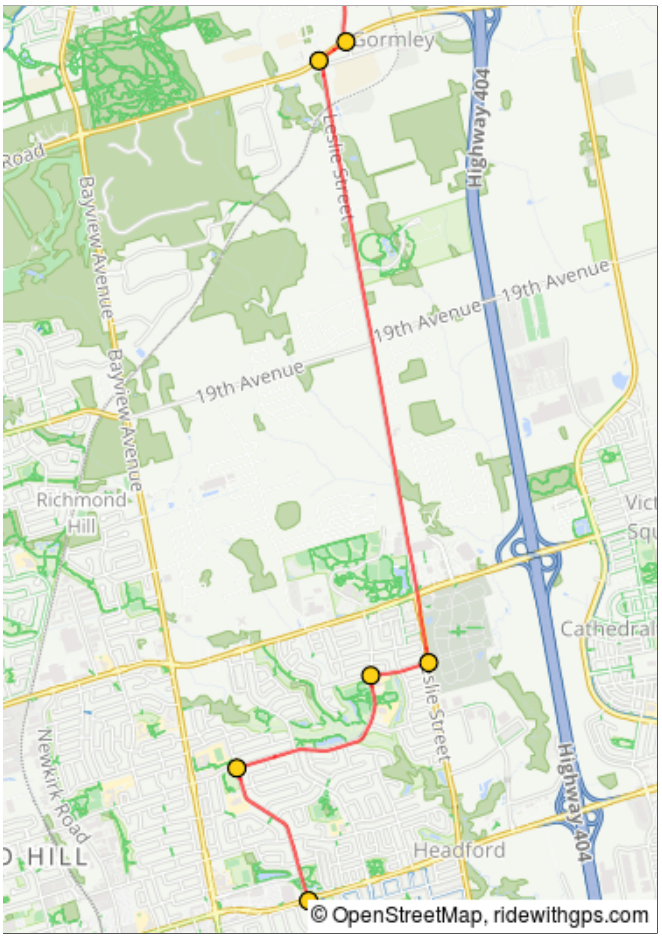

Num	Dist	Type	Note	Next
19.	28.3	➡	Leslie St turns slightly R and becomes Vandorf Sideroad	2.0
20.	30.3	⬅	L onto Woodbine Ave	0.6
21.	30.9		On your L. Rest stop at the museum. Continue north to Slaters Rd. Washrooms are in the park next to the rink. 26 km to next stop, Jake's in Unionville.	0.1
22.	31.1	➡	R onto Slaters Rd	2.2
23.	33.3	➡	R onto Warden Ave	0.9
24.	34.1	⬅	L onto Vandorf Sideroad	4.1
25.	38.3	➡	R onto McCowan Rd	10.5

16.3 kilometers. +86/-37 meters

Num	Dist	Type	Note	Next
26.	48.7	➡	R onto Elgin Mills Rd E	2.2
27.	50.9	⬅	L onto Kennedy Rd/Regional Rd 3	4.7
28.	55.6	➡	R onto The Bridle Trail	0.3
29.	55.9	⬅	L onto Main St Unionville	0.7
30.	56.6		FOOD BREAK at Jake's on Main pub, rest and break point. R onto Main St. and continue south.	1.5
31.	58.1	➡	R onto Enterprise Blvd	1.6
32.	59.7	⬅	L onto Birchmount Rd	1.1
33.	60.8	➡	R onto 14th Ave/York Regional Road 71	0.8
34.	61.6	⬆	Continue onto Alden Rd	1.5

23.3 kilometers. +15/-61 meters

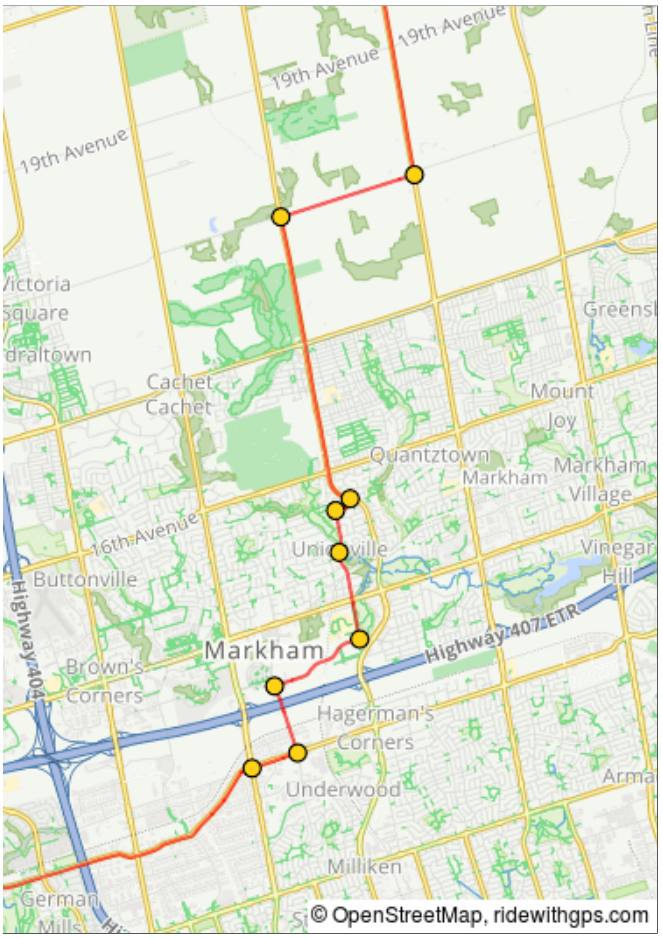

Num	Dist	Type	Note	Next
35.	63.1	↑	Continue onto Esna Park Dr	0.9
36.	63.9	↑	Continue onto John St	5.0
37.	68.9	←	L onto Henderson Ave	1.1
38.	70.0	←	L to stay on Henderson Ave	0.6
39.	70.6	↑	Continue onto Maxome Ave	1.9
40.	72.5	→	R onto Bishop Ave	1.3
41.	73.9	↑	Continue onto Hendon Ave	0.1
42.	74.0	→	R	0.0
43.	74.0	←	L	0.0
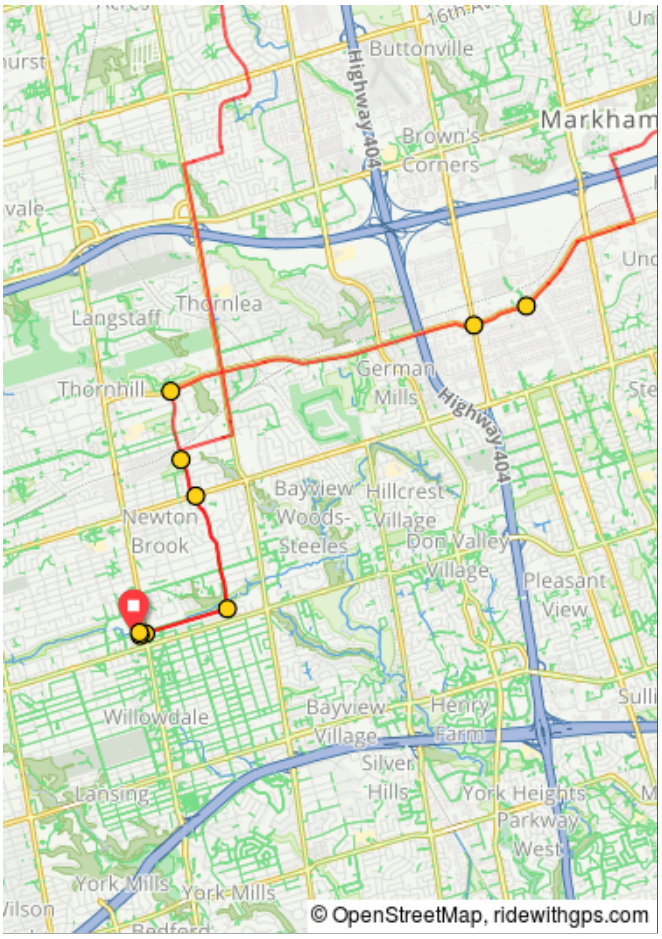
12.4 kilometers. +54/-54 meters