


























## Ash/Enn 062k (Ashburn to Enniskillen)

Dist	Type	Note	Next
0.0		Start of route	0.2
0.2		L onto Ashburn Rd	1.7
1.9		R onto Townline Rd	3.6
5.5		Continue onto Coates Rd W	0.5
6.0		R onto Thornton Rd N	4.1
10.1		R to stay on Thornton Rd N	2.0
12.1		L onto Columbus Rd W	3.4
15.6		Sharp L onto Ritson Rd N	2.3
17.9		R onto Howden Rd E	3.3
21.2		L onto Townline Rd N	2.3
23.5		Townline Rd N turns slightly R and becomes Concession Rd 10	6.7
30.2		R onto Old Scugog Rd	4.3
34.6		L onto Durham Regional Rd 3	0.0
34.6		REFRESHMENTS - Enniskillen General Store	0.1
34.7		R onto Old Scugog Rd	2.1
36.8		L onto Concession Rd 9	8.9
45.7		L onto Townline Rd N	0.1
45.8		R onto Howden Rd E	6.6
52.4		Continue straight onto Thornton Rd N	4.1
56.4		L onto Coates Rd W	4.1
60.6		L onto Ashburn Rd	1.7
62.3		R	0.2
62.5		End of route	0.0

62.5 kilometers. +479/-479 meters