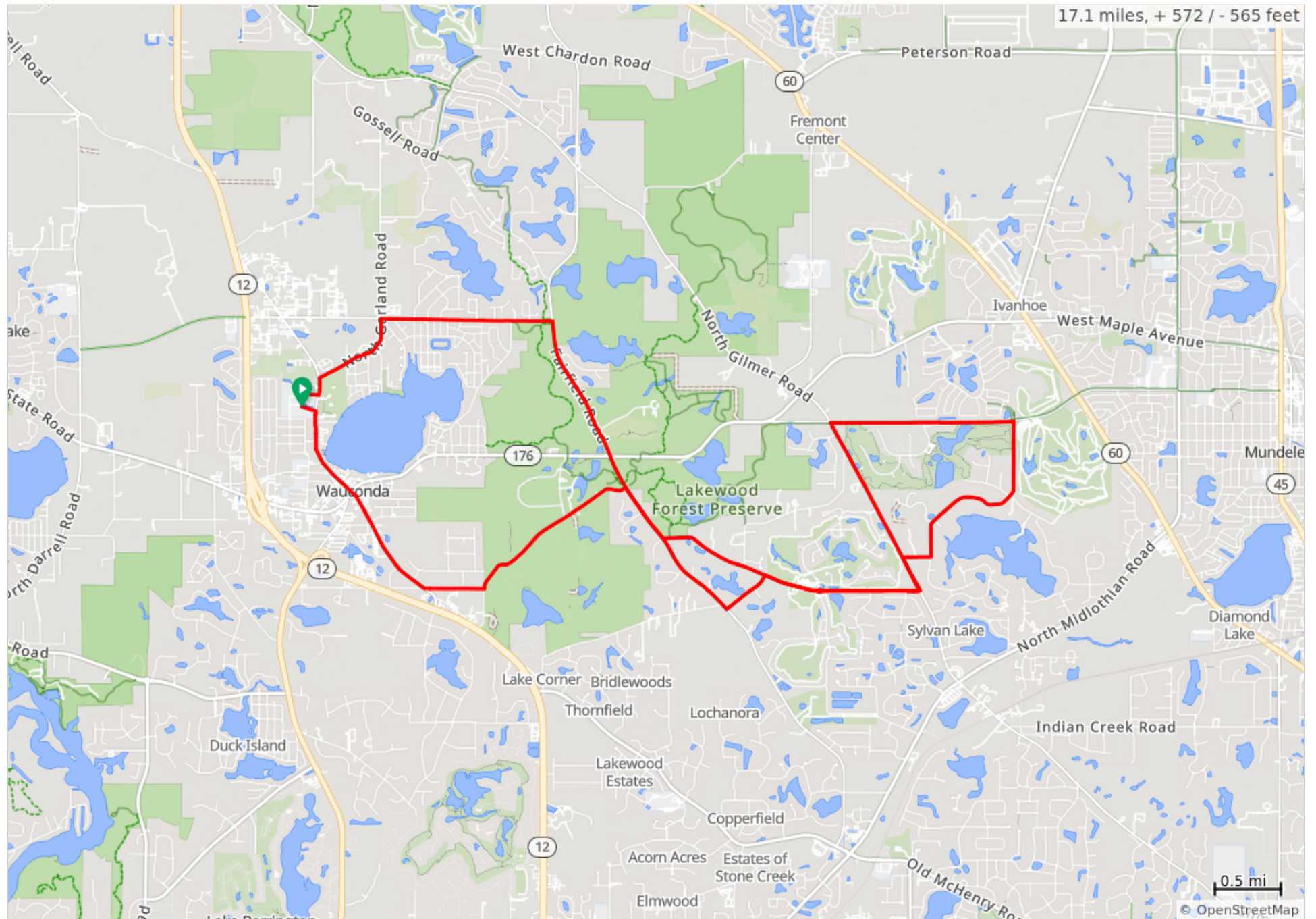












St Pat's 16 Mile Loop













17.1 miles, + 572 / - 565 feet



St Pat's 16 Mile Loop

Dist	Type	Note	Next
0.0		Start of route	0.1
0.1		R onto Main St	1.6
1.7		Slight L onto W Ivanhoe Rd	0.4
2.2		L to stay on W Ivanhoe Rd	1.4
3.5		R onto N Fairfield Rd	1.2
4.7		L onto W Milton Rd	0.4
5.1		R onto W Schwerman Rd	0.4
5.5		Straight through the traffic circle to stay on Schwerman	0.8
6.3		L onto W Gilmer Rd	0.3
6.6		R onto N Chevy Chase Rd	0.2
6.8		L to stay on N Chevy Chase Rd	1.5

6.8 miles. +244/-205 feet

Dist	Type	Note	Next
8.3		L onto W Hawley St	1.4
9.7		L onto W Gilmer Rd	1.4
11.1		R onto W Schwerman Rd	0.7
11.8		At the traffic circle, continue straight to stay on W Schwerman Rd	1.3
13.1		R onto N Fairfield Rd	1.8
14.9		L onto W Bonner Rd	1.3
16.2		L onto N Garland Rd	0.7
16.9		L onto Main St	0.1
17.1		R into High School parking lot	0.1
17.1		End of route	0.0

10.3 miles. +240/-299 feet