





























RRR 62-mile Route

Dist	Type	Next	Note
0.0		0.0	Start of route
0.0		1.1	R onto New Hill - Holloman Rd
1.1		2.4	Continue onto Rex Rd
3.4		0.2	R onto Cass Holt Rd
3.6		2.9	L onto Buckhorn-Duncan Rd
6.4		0.5	Continue onto Cokesbury Rd
7.0		0.2	L onto NC-42 E
7.2		0.1	Railroad crossing
7.2		2.1	R onto Oakridge Duncan Rd
9.3		3.3	R onto Christian Light Rd
12.6		0.0	Rest Stop 1 at Whitey's Country Store
12.6		3.6	R onto Cokesbury Rd
16.2		1.9	L onto Ball Rd
18.2		12.2	L onto NC-42 W
30.4		0.1	L onto Buckhorn Rd
30.5		0.1	Rest Stop 4 at Cape Fear Fire Dept Station 2 U-turn at rest stop
30.5		3.1	L onto NC-42 W
33.6		6.9	R onto Poplar Springs Church Rd
40.5		0.9	L onto Gunther Rd
41.3		2.0	L onto Lower River Rd
43.3		2.0	L onto Cletus Hall Rd
45.4		3.4	R onto Lower Moncure Rd/ U.S. Bicycle Rte 1
48.8		2.6	R onto Deep River Rd
51.5		7.2	Rest Stop 5 at Moncure Fire Station
58.6		3.8	R onto Shearon Harris Rd
62.4		1.9	R onto New Hill Holleman Rd
64.3		0.0	R into Harris Lake County Park
64.3		0.0	End of route

64.3 miles. +2742/-2733 feet

For help, use the Raven Rock Ramble app (preferred) or call 785-550-6550