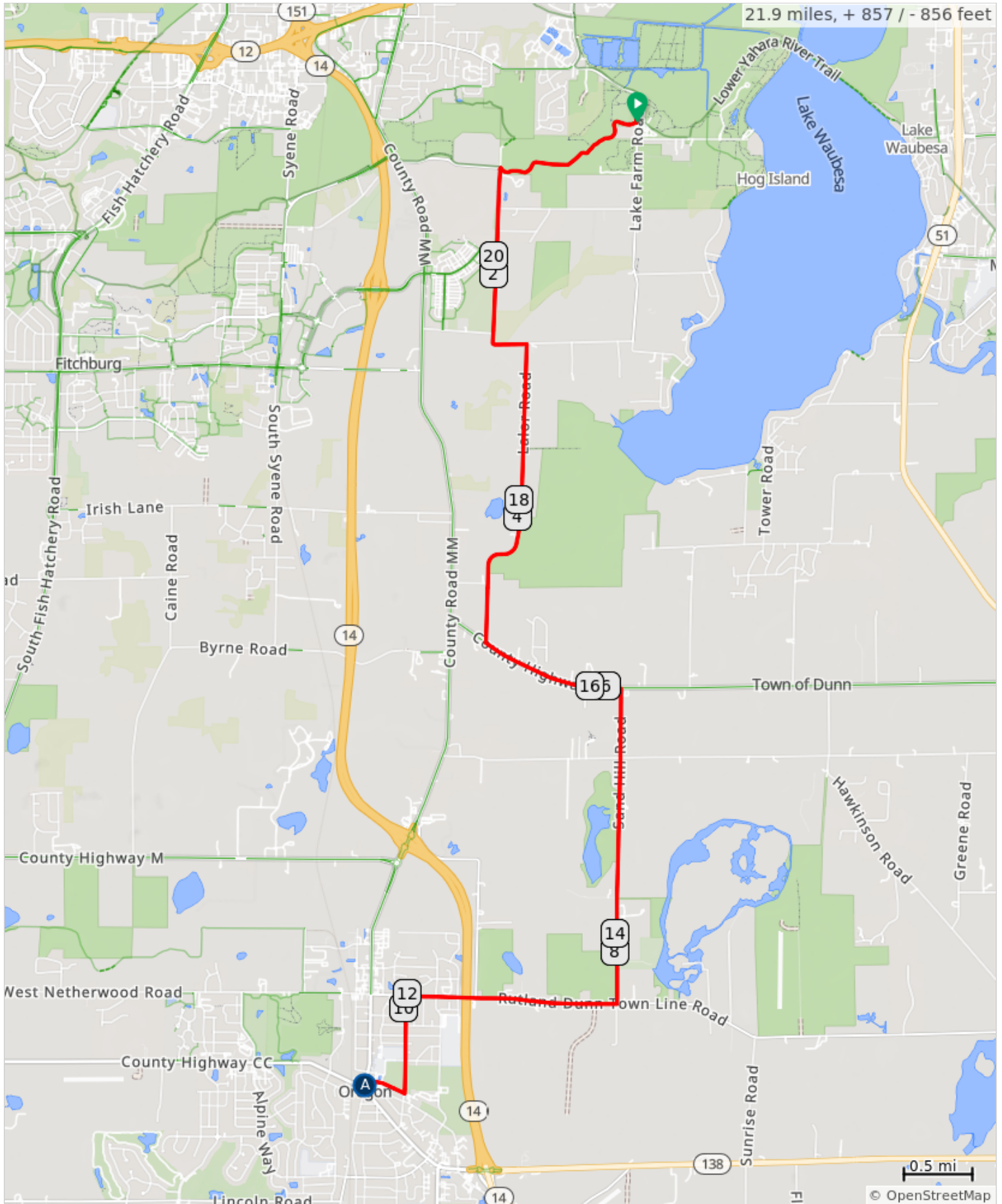






























22 mi Oregon Firefly Café






A. Firefly Cafe, Oregon



22 mi Oregon Firefly Café

Type	Note	Dist
	Start of route	0.0
	Sharp R onto Capital City State Trail	0.0
	Sharp L	1.2
	Slight L onto Larsen Road	1.2
	Continue onto Goodland Park Road	2.4
	R onto Lalor Road	2.7
	L onto Co Hwy B/County Rd B	5.0
	R onto Sand Hill Rd	6.1
	R onto Rutland Dunn Town Line Rd	8.4
	Continue onto E Netherwood St	9.4
	L onto N Oak St	9.9
	Sharp R onto Brook Street	10.6
	L onto Spring Street	10.8
	R on Brook Street (through car park)	10.8
	L onto North Main Street, CTH MM	10.9
	Make a U-turn onto North Main Street, CTH MM	10.9
	R onto Brook Street	11.0
	L onto Spring Street	11.0
	R onto Brook Street	11.0
	Sharp L onto North Oak Street	11.3
	R onto E Netherwood St	12.0
	Continue onto Rutland Dunn Town Line Rd	12.5
	L onto Sand Hill Rd	13.5
	L onto Co Hwy B/County Rd B	15.8
	R onto Lalor Road	16.8
	L onto Goodland Park Rd	19.1
	Continue onto Larsen Rd	19.5
	R	20.6

20.6 miles. +835/-831 feet

Type	Note	Dist
	Sharp R onto Capital City State Trail	20.7
	Sharp L	21.9
	End of route	21.9

1.3 miles. +37/-37 feet