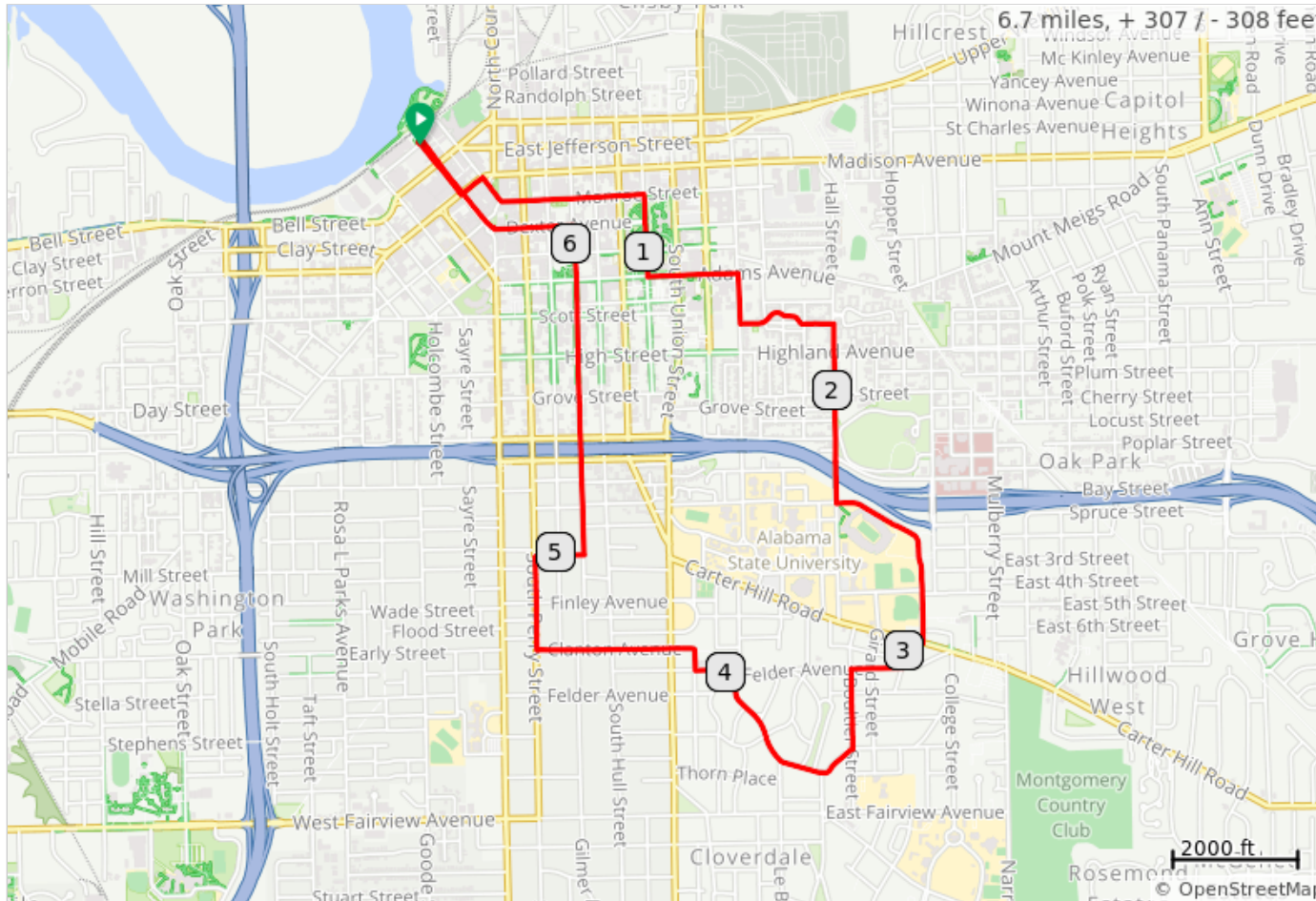
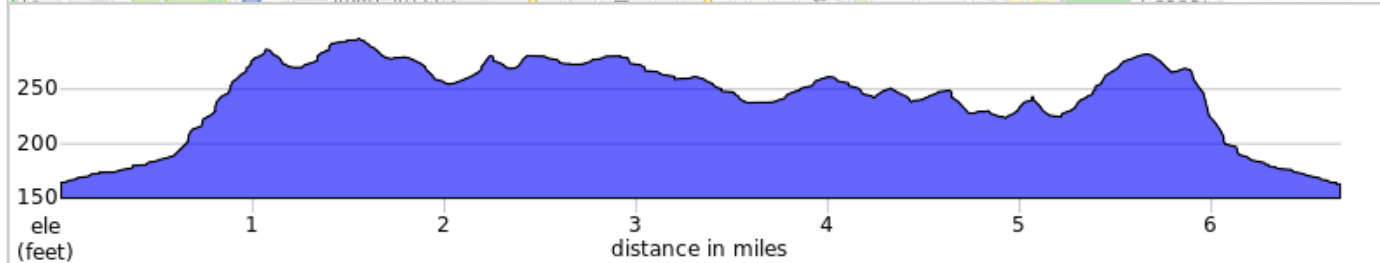


2023 MBC Ride of Silence











Participate in the National Ride of Silence. Join us as we take the time during #BikeMonth to remember those cyclists who were killed or injured while cycling on public roadways. To RAISE AWARENESS that we are here. To ask that we all SHARE THE ROAD. This will be a slow-paced, silent, no-drop ride.











We Ride in Silence to Honor and Remember. – #RideofSilence – www.MgmBikeClub.org/RoS

2023 MBC Ride of Silence

Num	Dist	Type	Note	Next
1.	0.0		Start of route	0.2
2.	0.2		L onto Bibb St	0.1
3.	0.3		R onto Coosa St	0.1
4.	0.4		L onto Monroe St	0.4
5.	0.8		R onto N Bainbridge St	0.2
6.	1.0		At the traffic circle, continue straight to stay on S Bainbridge St	0.1
7.	1.1		L onto Adams Ave	0.3
8.	1.3		R onto S Jackson St	0.2

1.3 miles. +123/-13 feet





Num	Dist	Type	Note	Next
17.	3.2		L onto Boultier St	0.2
18.	3.4		R onto Magnolia Curve	0.1
19.	3.6		Continue straight onto Cloverdale Rd	0.5
20.	4.1		R onto Graham St	0.1
21.	4.2		Graham St turns L and becomes Clanton Ave	0.5
22.	4.6		R onto S Perry St	0.3
23.	4.9		R onto Noble Ave	0.1
24.	5.1		L onto S McDonough St	1.0

2.0 miles. +57/-75 feet

We Ride in Silence to Honor and Remember. – #RideofSilence – www.MgmBikeClub.org/RoS

Num	Dist	Type	Note	Next
9.	1.5		L onto Centennial Way	0.1
10.	1.6		Slight R to stay on Centennial Way	0.2
11.	1.8		R onto Hall St	0.4
12.	2.2		Continue onto Harris Way	0.1
13.	2.3		L onto Pineleaf St	0.6
14.	2.9		R onto Carter Hill Rd	0.0
15.	3.0		L onto Felder Terrace	0.1
16.	3.0		R onto Felder Ave	0.2

1.7 miles. +43/-65 feet

Num	Dist	Type	Note	Next
25.	6.1		L onto Dexter Ave	0.2
26.	6.3		At the traffic circle, take the 1st exit onto Court Square	0.0
27.	6.3		Continue onto Commerce St	0.3
28.	6.7		End of route	0.0

1.6 miles. +0/-37 feet