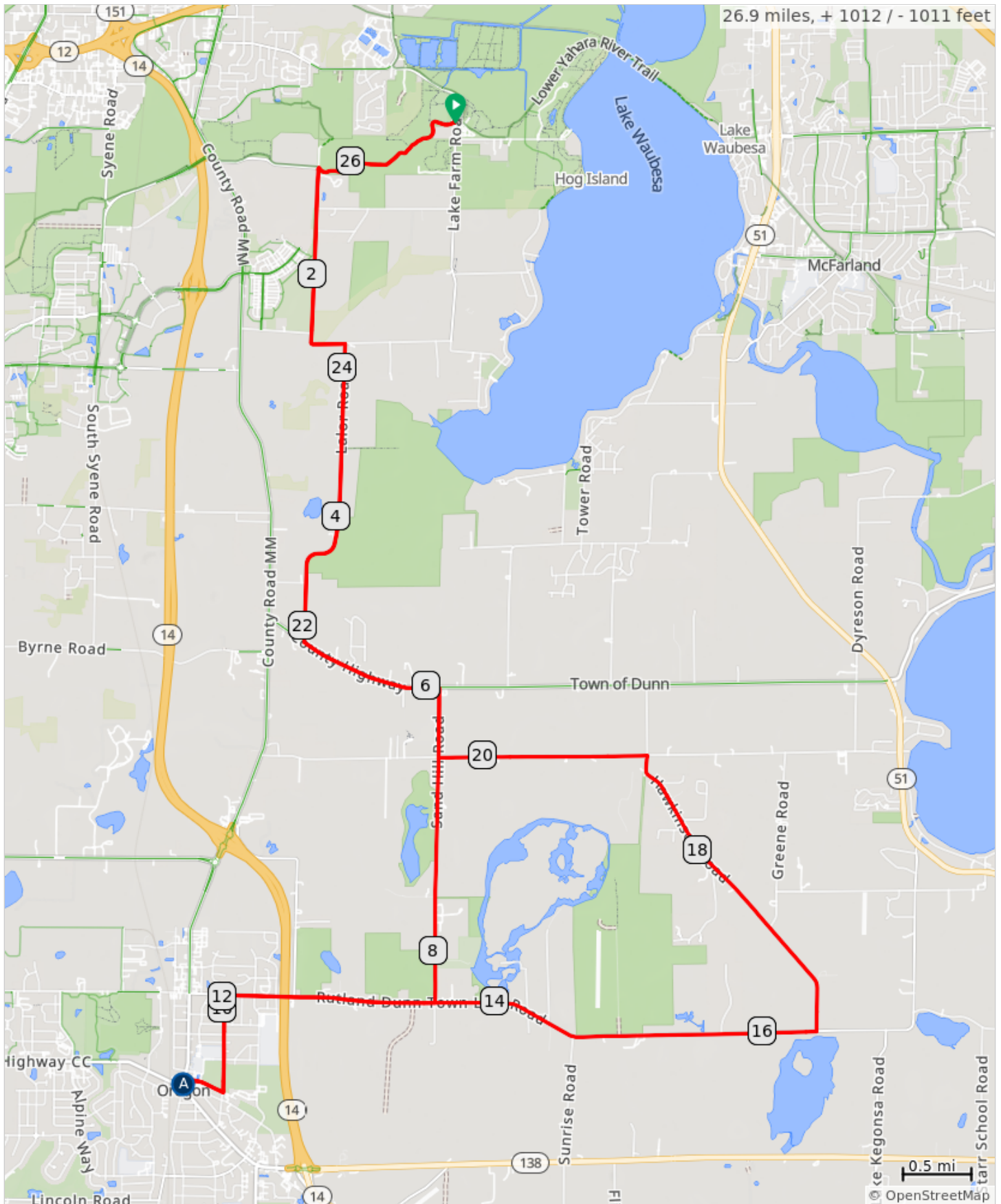





























# 27 mi Oregon Firefly Café






## A. Firefly Cafe, Oregon



## 27 mi Oregon Firefly Café

Type	Note	Dist
	Start of route	0.0
	Sharp R onto Capital City State Trail	0.0
	Sharp L	1.2
	Slight L onto Larsen Road	1.2
	Continue onto Goodland Park Road	2.4
	R onto Lalor Road	2.7
	L onto County Highway B, CTH B	5.0
	R onto Sand Hill Road	6.1
	R onto Rutland Dunn Town Line Road	8.4
	Continue onto E Netherwood St	9.4
	L onto N Oak St	9.9
	R onto Brook St	10.6
	R	10.8
	L onto North Main Street, CTH MM	10.9
	Make a U-turn onto North Main Street, CTH MM	10.9
	R onto Brook Street	11.0
	Make a U-turn at Spring St	11.1
	L onto N Oak St	11.3
	R onto East Netherwood Street	12.0
	L onto Hawkinson Road	16.4
	Sharp L onto Schneider Drive	18.8
	R onto Sand Hill Road	20.3
	L onto County Highway B, CTH B	20.8
	R onto Lalor Road	21.9
	L onto Goodland Park Road	24.2
	Continue onto Larsen Road	24.5
	R	25.7

25.7 miles. +989/-984 feet

Type	Note	Dist
	Sharp R onto Capital City State Trail	25.7
	Sharp L	26.9
	End of route	26.9

1.2 miles. +37/-37 feet