























Dist	Type	Note	Next
0.0		Start of route	0.0
0.0		Start 106 Neyle St	0.0
0.0		R E Washington St	0.1
0.1		L Wichman St	0.3
0.4		L S Jefferies Blvd	0.1
0.5		R W Washington St	0.4
0.9		L Ivanhoe Rd	1.3
2.2		R S Jefferies Blvd / SC 64	0.4
2.7		R Beach Rd / S-15-51	3.4
6.1		R Cypress Pond Rd / S-15-51	1.3
7.4		R Saturn Ln / S-15-379	0.2
7.6		L Penny Creek Dr / S-15-64	2.5
10.1		R Hudson Mill Rd / S-15-64	4.6
14.7		L Low Country Hwy / US 21	3.3
18.0		RS 1 Benton's Peanut Farm, 12703 Low Country Hwy, Ruffin, SC 29475. 0830-1600. Lunch 1130-1330	0.0
18.0		R Yellow Loop / US 21 S	2.6
20.6		L Cane Branch Rd / S-15-114	9.0
29.6		R Sniders Hwy / SC 63	3.6
33.2		R E Washington St	0.3
33.5		L E Washington St	0.1
33.6		R Neyle St	0.0
33.6		End of route	0.0

33.6 miles. +535/-534 feet

Use the Help functions of the FestiVelo App to request assistance or call 703-505-1657