





























Dist	Type	Note	Next
0.0		Start of route	0.0
0.0		R E Washington St	0.1
0.1		L Wickman St / 17A	0.1
0.2		R Paul St / SC 63	0.3
0.5		BR N Jefferies Blvd / US 15	20.4
20.9		RS 1-1 World Grits Festival 10 S Parler Ave, St George, SC 29477. 0830-1500. Lunch 1130-1300	0.0
20.9		L Red Loop / US 15	0.1
21.0		RR Tracks	0.3
21.3		L Raysor St	0.6
21.9		R Park St	0.6
22.5		BL Mt Zion Rd / S-18-86	4.7
27.2		R St Mark Bowman Rd / S-18-16	1.7
28.8		R Campmeeting Cir / S-18-646	0.2
29.0		R Campmeeting Cir / S-18-646	0.3
29.3		R Ballfield Rd / S-18-646	0.3
29.6		R Charleston Hwy / 178	0.9
30.5		R Mulberry Rd / S-18-54	4.1
34.6		L Horse Trail Rd / S-18-73	1.7
36.3		BL Indian Field Cir / S-18-37	0.2
36.5		BL Indian Field Cir / S-18-37	0.4
36.9		R US 15	3.6
40.5		RR Track	0.1
40.6		RS 1-2 World Grits Festival	0.0
40.6		R Parler Ave / US 15	20.6
61.1		L Wichman St / US 15	0.3
61.4		R E Washington St	0.1
61.5		L Neyle St	0.0
61.6		End of route	0.0

61.6 miles. +747/-746 feet

Use the Help functions of the FestiVelo App to request assistance or call 703-505-1657