

















































Dist	Type	Note	Next
0.0		Start of route	0.0
0.0		R onto East Washington Street	0.1
0.1		L onto Wichman Street	0.3
0.4		L onto US 17 Alt	0.1
0.5		R onto West Washington Street	0.4
0.9		L onto Ivanhoe Road	1.3
2.2		R onto South Jefferies Boulevard	0.4
2.6		Keep R onto SC 63	0.0
2.7		R onto Beach Road	1.6
4.2		L onto Ulmer Lake Road	1.4
5.6		L onto Little Elbow Dr/State Rd S-15-346	0.5
6.1		R onto Hudson Mill Rd/State Rd S-15-346	4.0
10.1		R onto Azalea Patch Rd/State Rd S-15-33	2.4
12.5		L onto SC-64 W	0.4
12.9		R onto Thomas Rd	3.5
16.3		R onto Hydrick Road	0.3
16.7		R onto Low Country Highway	2.9
19.6		L onto SC-212 S	1.8
21.4		RS 1 Marion Baptist Church 1810 George Warren Dr, Smoaks, SC 29481. 8:30AM-11:30AM	0.1
21.4		R onto Joel Padgett St/ Lumber Rd	0.1
21.6		L onto State Hwy 362/Lumber Rd	3.9
25.5		L onto SC-217 W	4.0
29.5		R onto Cotton Gin Road	0.3
29.8		Sharp L onto High Cotton Road	0.0
29.8		R onto Bells Highway	14.1
43.9		Slight L to stay on SC-64 W	2.4
46.3		R onto Hull St	0.1
46.5		RS 2 Olar First Baptist Church 35 Hull St, Olar, SC 29843 9:40AM-1:00PM	0.0
46.5		Hull St turns R and becomes 1st St	0.1

46.5 miles. +754/-649 feet

Use the Help functions of the FestiVelo App to request assistance or call 843-240-4830

Dist	Type	Note	Next
46.6		R onto NW Dana St	0.2
46.8		L onto 3rd St	0.0
46.8		L onto US-321 N/Dana St	7.3
54.1		R onto Capernaum Rd/State Rd S-5-54	4.5
58.7		Merge onto State Rd S-5-32	2.2
60.9		R onto Heritage Highway	0.7
61.6		R onto S Carlisle St	0.0
61.7		RS 3 Bamberg First Baptist Church 11823 Heritage Hwy, Bamberg, SC 29003. 10:30AM-2:30PM	0.0
61.7		U-turn at rest stop	0.1
61.7		R onto Heritage Highway	9.6
71.3		Keep R onto Edisto River Road	13.8
85.1		RS 4 Green Pond Methodist Church 7257 Augusta Hwy, Smoaks, SC 29481. 10:30AM-5:00PM	6.4
91.5		At roundabout, take exit 2 onto Augusta Highway	1.4
92.9		R onto Round O	3.8
96.7		R onto Sidneys Road	6.8
103.4		R onto US 17 Alt	2.3
105.7		L onto East Washington Street	0.1
105.8		Sharp L onto Neyle Street	0.0
105.8		End of route	0.0

59.3 miles. +1054/-1161 feet